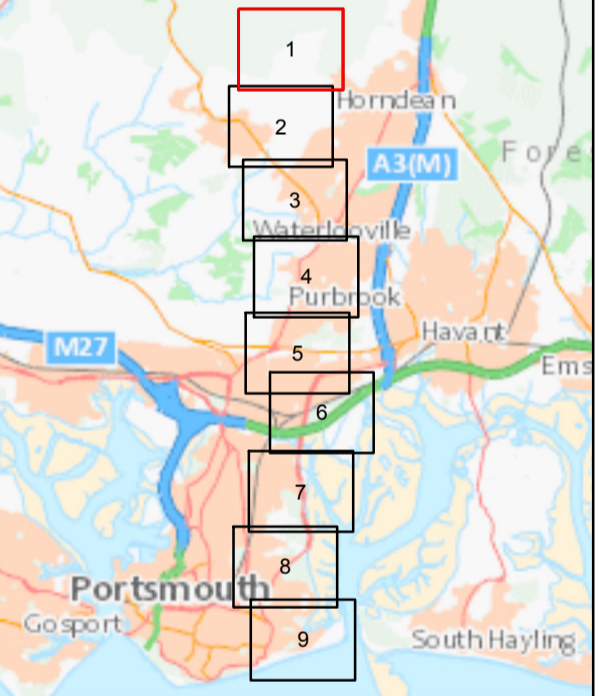


- Key**
- Order Limits
 - 500m Buffer
 - Sections
 - Local Authority Boundary
 - ★ Business
 - ★ Multiple Businesses
 - Area of multiple businesses
 - + Ambulance Station
 - + Care Home
 - + Cemetery
 - + Church
 - Community Centre
 - Dental Practices
 - Eyecare
 - Fire Station
 - + GP
 - + GP or Health Facility
 - + Hospitals
 - ▲ Leisure and Recreation
 - + Library
 - + Lifeboat Station
 - + Opticians
 - + Pharmacy
 - School



Reproduced from Ordnance Survey digital map data © Crown copyright 2019. All rights reserved. Licence number 100031673. © Crown copyright material is reproduced with the permission of Land Registry under delegated authority from the Controller of HMSO. This material was last updated in 2019 and may not be copied, distributed, sold or published without the formal permission of Land Registry. Only an official copy of a title plan or register obtained from the Land Registry may be used for legal or other official purposes. May contain public sector information licensed under the Open Government Licence v 3.0.



Infrastructure Planning (Applications: Prescribed Forms and Procedure) Regulations 2009 - Regulation 5(2)(i)

REV	DATE	BY	DESCRIPTION	CHK	APP
2	24/08/2020	AH	Second Issue	DL	VB
1	11/11/2019	JT	First Issue	KH	MM

DRAWING STATUS: **FINAL**



WSP House, 70 Chancery Lane, London, WC2A 1AF, UK
T: +44 (0) 20 7314 6000
wsp.com

CLIENT: **AQUIND**



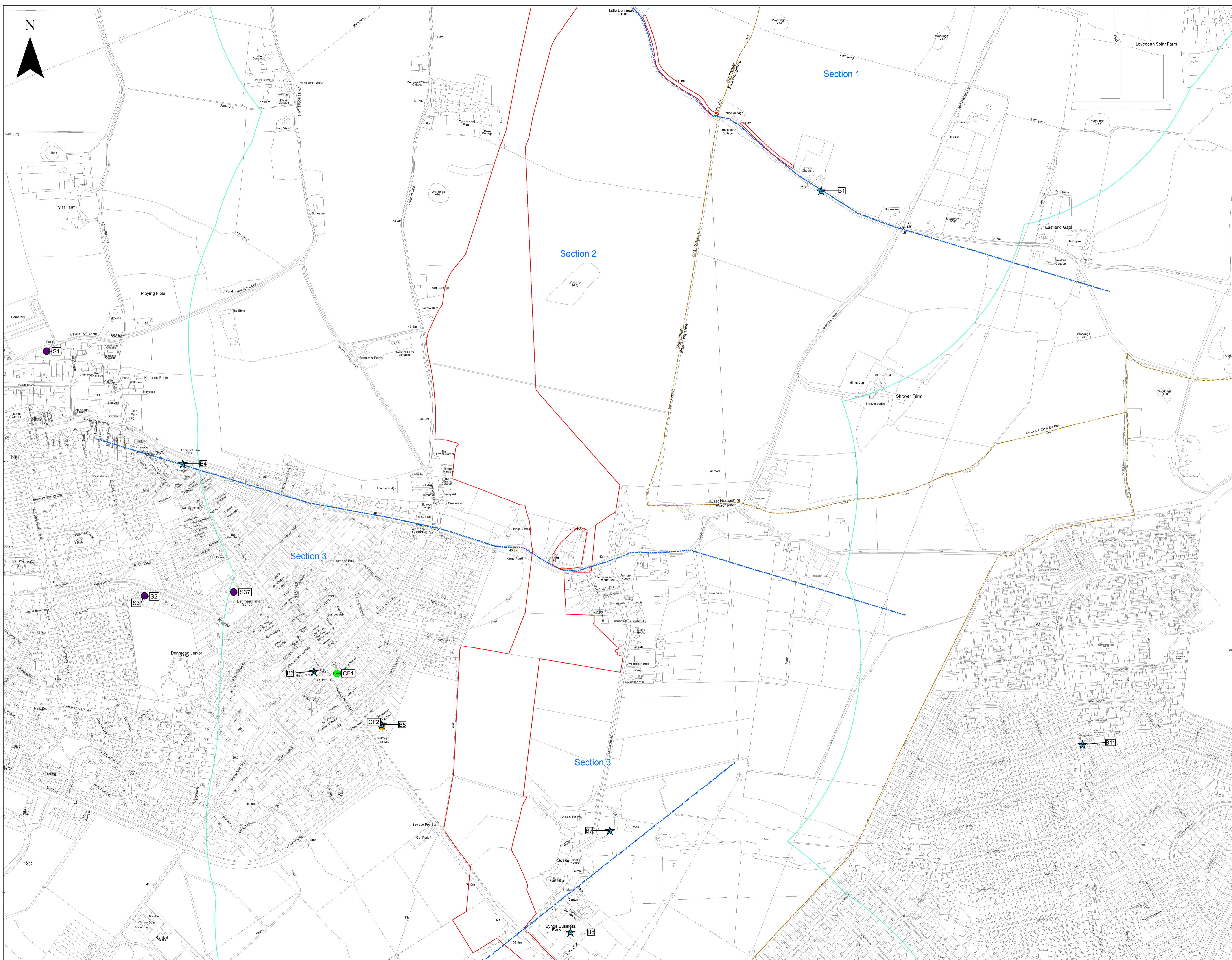
PROJECT: **AQUIND Interconnector**

TITLE: **Figure 25.1**
Socio-Economic Receptors within 500 m of the Proposed Development

Sheet 1 of 9

SCALE AT	CHECKED	APPROVED	
1:3,500	DL	VB	
PROJECT NO	EN020022	DATE	24/08/2020
DRAWING NO	EN020022-ES-25.1-Sheet1	REV NO	02

© WSP UK Ltd

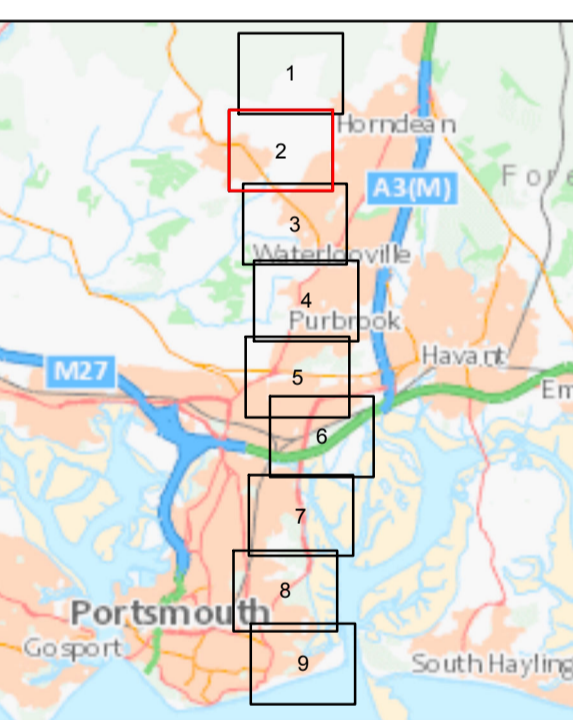


Key

- Order Limits
- 500m Buffer
- Sections
- Local Authority Boundary
- ★ Business
- ★ Multiple Businesses
- Area of multiple businesses
- + Ambulance Station
- + Care Home
- + Cemetery
- + Church
- + Community Centre
- + Dental Practices
- Eyecare
- Fire Station
- + GP
- + GP or Health Facility
- + Hospitals
- + Leisure and Recreation
- + Library
- + Lifeboat Station
- + Opticians
- + Pharmacy
- School

0 45 90 180 Metres

Reproduced from Ordnance Survey digital map data © Crown copyright 2019. All rights reserved. Licence number 100031673. © Crown copyright material is reproduced with the permission of Land Registry under delegated authority from the Controller of HMSO. This material was last updated in 2019 and may not be copied, distributed, sold or published without the formal permission of Land Registry. Only an official copy of a title plan or register obtained from the Land Registry may be used for legal or other official purposes. May contain public sector information licensed under the Open Government Licence v3.0.



Infrastructure Planning (Applications: Prescribed Forms and Procedure) Regulations 2009 - Regulation 5(2)(i)

REV	DATE	BY	DESCRIPTION	CHK	APP.
2	24/08/2020	AH	Second Issue	DL	VB
1	11/11/2019	JT	First Issue	KH	MM

DRAWING STATUS: FINAL

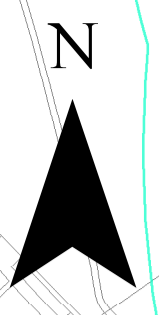
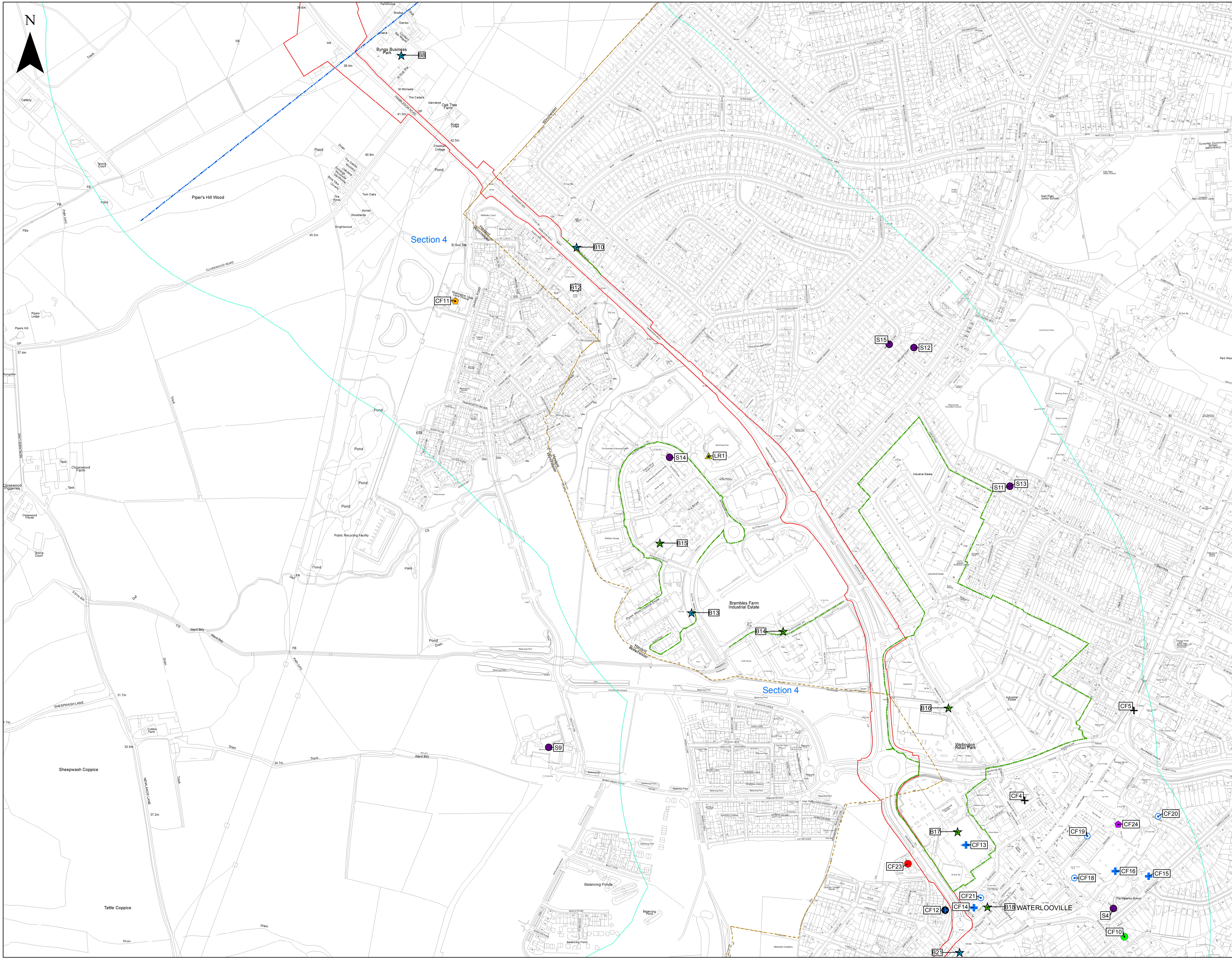
WSP House, 70 Chancery Lane, London, WC2A 1AF, UK
T: +44 (0)20 7314 6000
wsp.com

PROJECT: AQUIND Interconnector

TITLE: **Figure 25.1**
Socio-Economic Receptors within 500 m of the Proposed Development
Sheet 2 of 9

SCALE AT:	CHECKED:	APPROVED:
1:3,500	DL	VB
PROJECT NO:	DESIGNED:	DRAWN:
EN020022	AH	AH
DRAWING NO:	DATE:	REV NO:
EN020022-ES-25.1-Sheet2	24/08/2020	02

© WSP UK Ltd

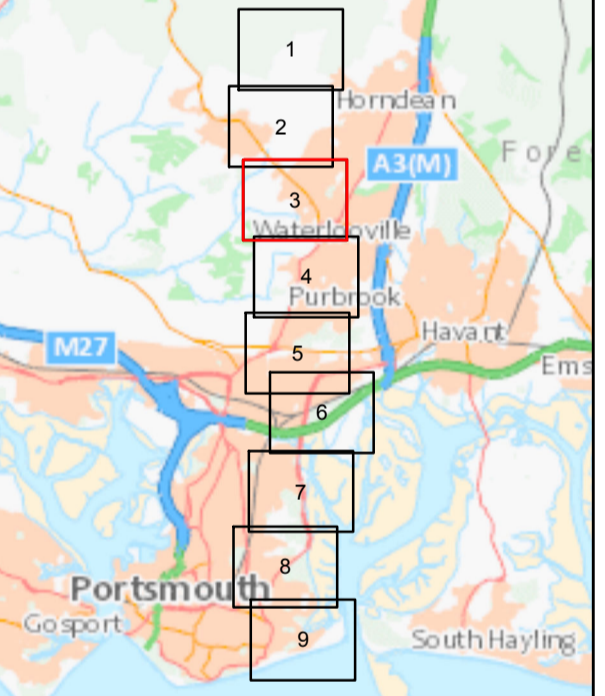


Key

- Order Limits
- 500m Buffer
- Sections
- Local Authority Boundary
- ★ Business
- ★ Multiple Businesses
- Area of multiple businesses
- + Ambulance Station
- + Care Home
- + Cemetery
- + Church
- Community Centre
- Dental Practices
- Eyecare
- Fire Station
- GP
- + GP or Health Facility
- + Hospitals
- ▲ Leisure and Recreation
- Library
- ▲ Lifeboat Station
- + Opticians
- + Pharmacy
- School

0 45 90 180 Metres

Reproduced from Ordnance Survey digital map data © Crown copyright 2019. All rights reserved. Licence number 100031673. © Crown copyright material is reproduced with the permission of Land Registry under delegated authority from the Controller of HMSO. This material was last updated in 2019 and may not be copied, distributed, sold or published without the formal permission of Land Registry. Only an official copy of a title plan or register obtained from the Land Registry may be used for legal or other official purposes. May contain public sector information licensed under the Open Government Licence v3.0.



Infrastructure Planning (Applications: Prescribed Forms and Procedure) Regulations 2009 - Regulation 5(2)(i)

2	24/08/2020	AH	Second Issue	DL	VB
1	11/11/2019	JT	First Issue	KH	MM
REV	DATE	BY	DESCRIPTION	CHK	APP

DRAWING STATUS: FINAL

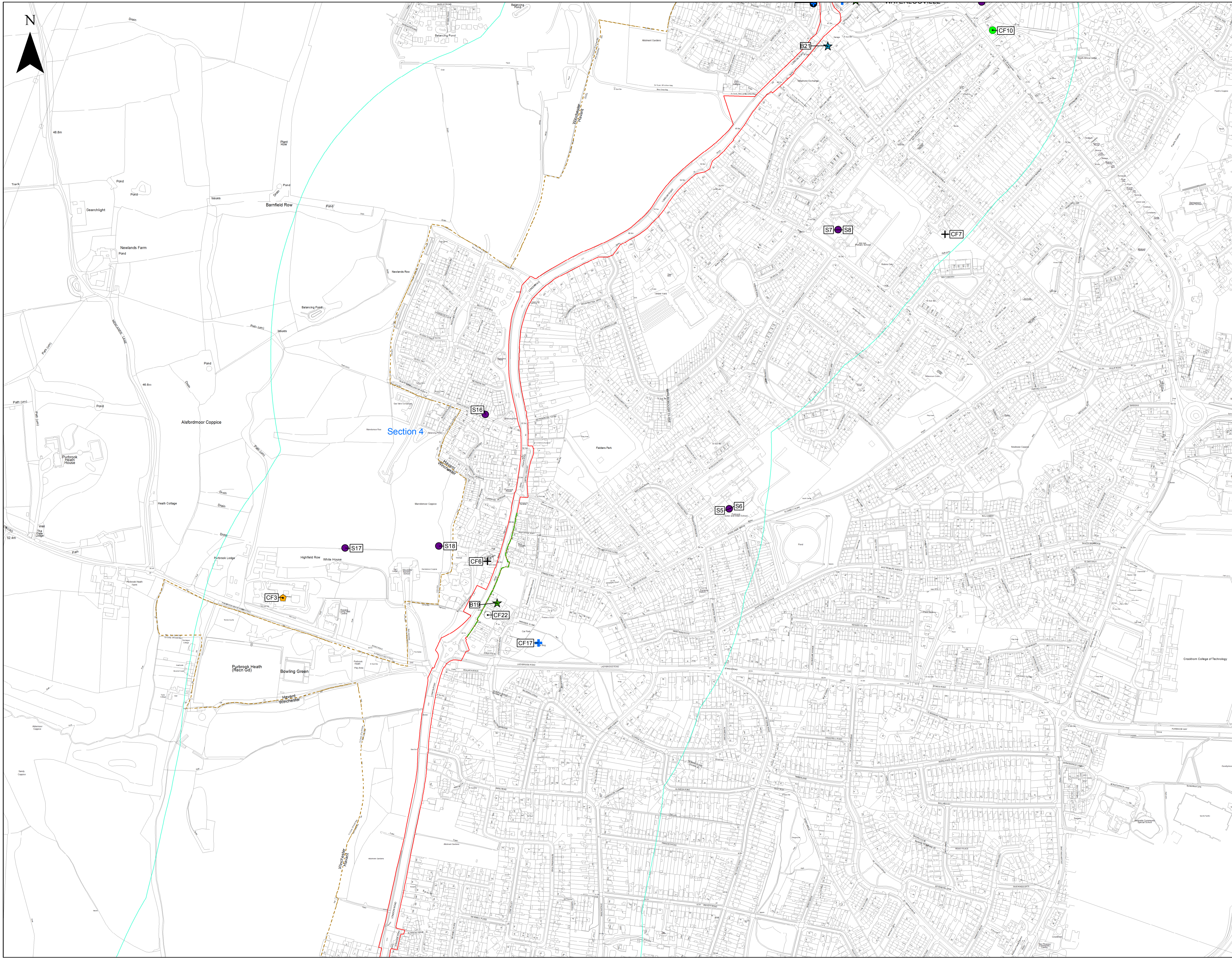


PROJECT: AQUIND Interconnector

TITLE: Figure 25.1
Socio-Economic Receptors within 500 m of the Proposed Development
Sheet 3 of 9

SCALE AT: 1:3,500	CHECKED: DL	APPROVED: VB
PROJECT NO: EN020022	DRAWN: AH	DATE: 24/08/2020
DRAWING NO: EN020022-ES-25.1-Sheet3	REV NO: 02	

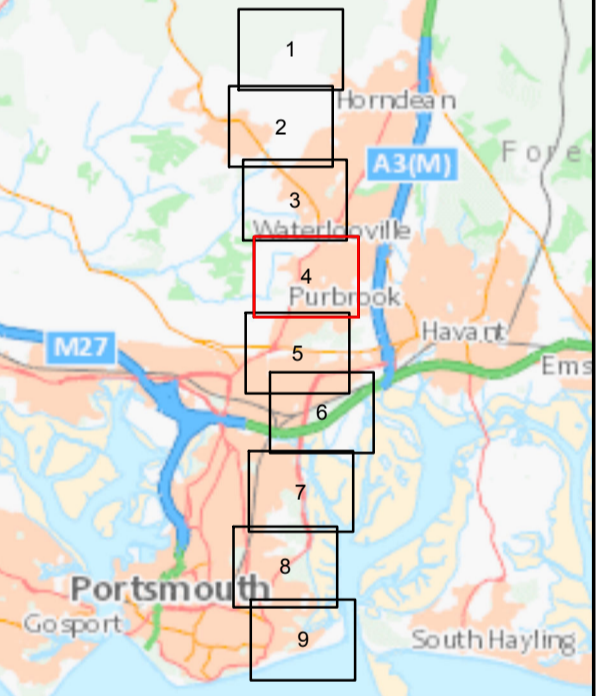
© WSP UK Ltd



- Key**
- Order Limits
 - 500m Buffer
 - Sections
 - Local Authority Boundary
 - ★ Business
 - ★ Multiple Businesses
 - ★ Area of multiple businesses
 - + Ambulance Station
 - + Care Home
 - + Cemetery
 - + Church
 - Community Centre
 - Dental Practices
 - Eyecare
 - Fire Station
 - GP
 - + GP or Health Facility
 - + Hospitals
 - ▲ Leisure and Recreation
 - Library
 - Lifeboat Station
 - Opticians
 - + Pharmacy
 - School



Reproduced from Ordnance Survey digital map data © Crown copyright 2019. All rights reserved. Licence number 100031673. © Crown copyright material is reproduced with the permission of Land Registry under delegated authority from the Controller of HMSO. This material was last updated in 2019 and may not be copied, distributed, sold or published without the formal permission of Land Registry. Only an official copy of a title plan or register obtained from the Land Registry may be used for legal or other official purposes. May contain public sector information licensed under the Open Government Licence v3.0.



Infrastructure Planning (Applications: Prescribed Forms and Procedure) Regulations 2009 - Regulation 5(2)(i)

REV	DATE	BY	DESCRIPTION	CHK	APP
2	24/08/2020	AH	Second Issue	DL	VB
1	11/11/2019	JT	First Issue	KH	MM

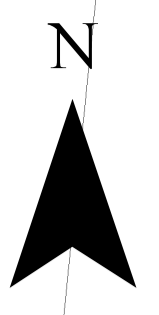
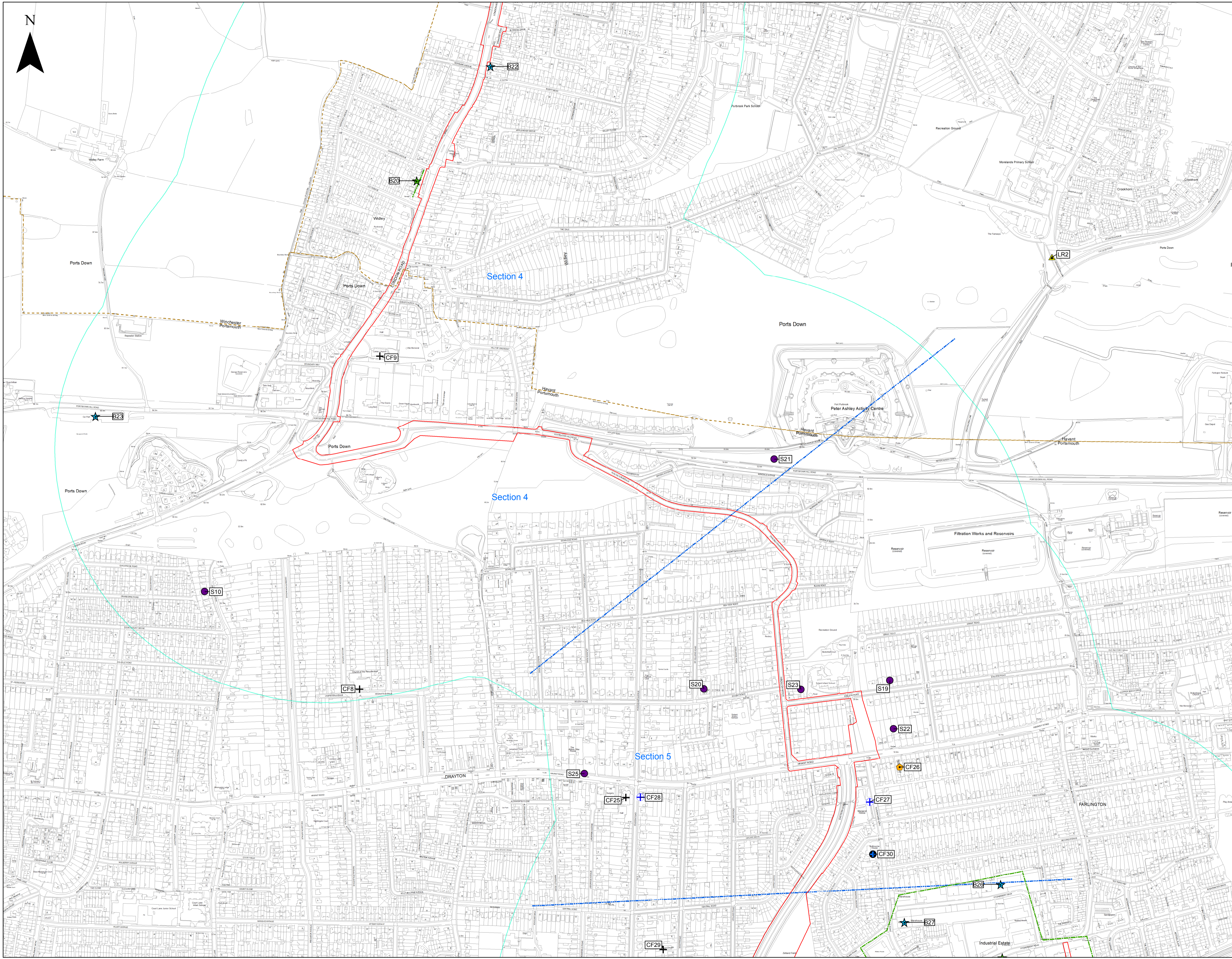
DRAWING STATUS: FINAL



PROJECT: AQUIND Interconnector

TITLE: **Figure 25.1**
Socio-Economic Receptors within 500 m of the Proposed Development
Sheet 4 of 9

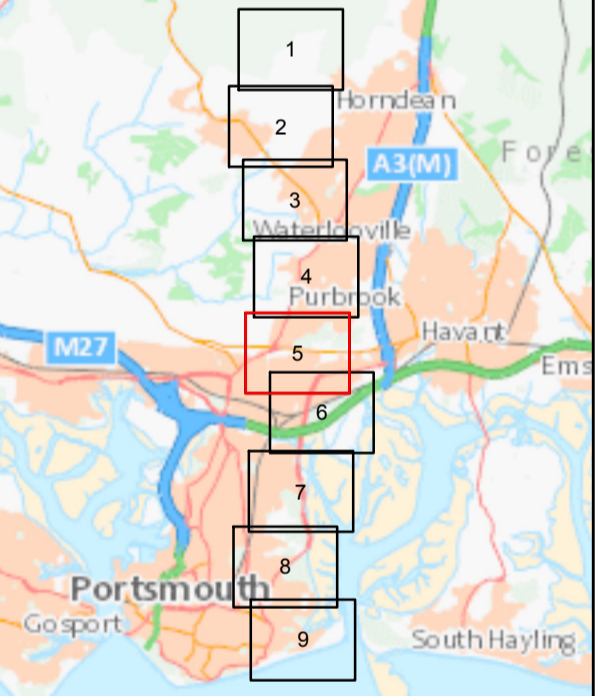
SCALE AT	CHECKED	APPROVED
1:3,500	DL	VB
PROJECT NO:	EN020022	DATE: 24/08/2020
DRAWING NO:	EN020022-ES-25.1-Sheet4	REV NO: 02



- Key**
- Order Limits
 - 500m Buffer
 - Sections
 - Local Authority Boundary
 - ★ Business
 - ★ Multiple Businesses
 - Area of multiple businesses
 - + Ambulance Station
 - + Care Home
 - + Cemetery
 - + Church
 - Community Centre
 - Dental Practices
 - Eyecare
 - Fire Station
 - ⊕ GP
 - ⊕ GP or Health Facility
 - + Hospitals
 - ▲ Leisure and Recreation
 - Library
 - Lifeboat Station
 - ⊕ Opticians
 - + Pharmacy
 - School



Reproduced from Ordnance Survey digital map data © Crown copyright 2019. All rights reserved. Licence number 100031673. © Crown copyright material is reproduced with the permission of Land Registry under delegated authority from the Controller of HMSO. This material was last updated in 2019 and may not be copied, distributed, sold or published without the formal permission of Land Registry. Only an official copy of a title plan or register obtained from the Land Registry may be used for legal or other official purposes. May contain public sector information licensed under the Open Government Licence v3.0.



Infrastructure Planning (Applications: Prescribed Forms and Procedure) Regulations 2009 - Regulation 5(2)(i)

2	24/08/2020	AH	Second Issue	DL	VB
1	11/11/2019	JT	First Issue	KH	MM
REV	DATE	BY	DESCRIPTION	CHK	APP

DRAWING STATUS: FINAL

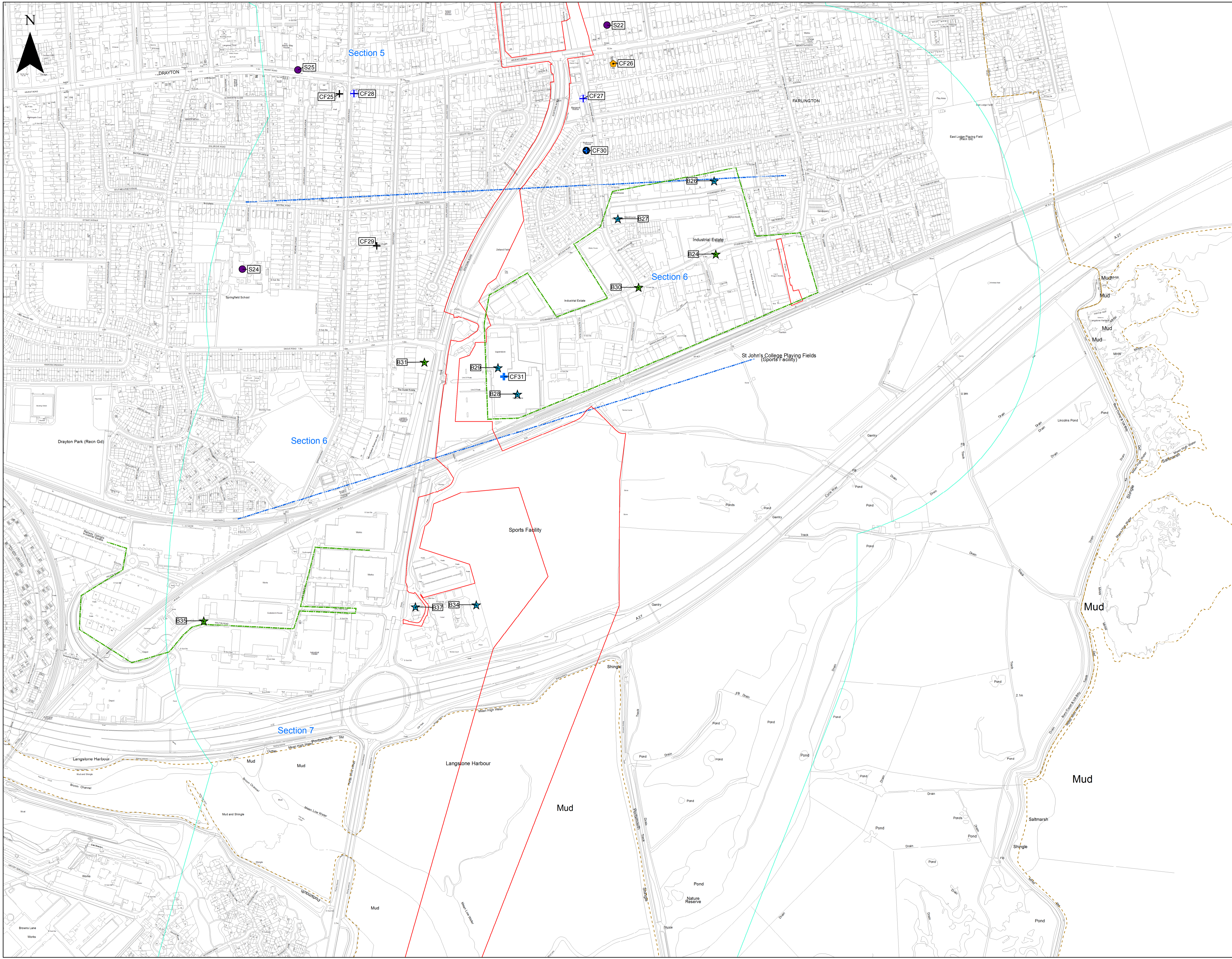


PROJECT: AQUIND Interconnector

TITLE: Figure 25.1 Socio-Economic Receptors within 500 m of the Proposed Development
Sheet 5 of 9

SCALE AT: 1:3,500	CHECKED: DL	APPROVED: VB
PROJECT NO: EN020022	DESIGNED: AH	DATE: 24/08/2020
DRAWING NO: EN020022-ES-25.1-Sheet5	REVNO: 02	

© WSP UK Ltd



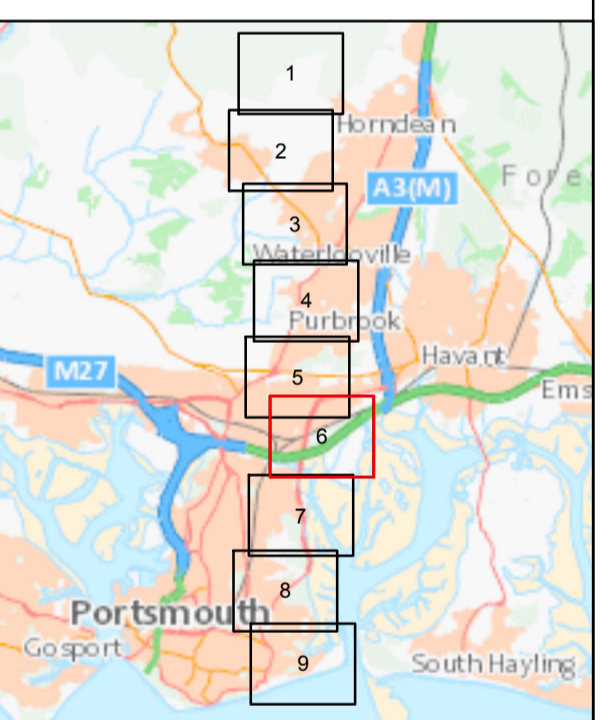
Key

- Order Limits
- 500m Buffer
- Sections
- Local Authority Boundary
- ★ Business
- ★ Multiple Businesses
- Area of multiple businesses
- + Ambulance Station
- + Care Home
- + Cemetery
- + Church
- Community Centre
- Dental Practices
- Eyecare
- Fire Station
- + GP
- + GP or Health Facility
- + Hospitals
- ▲ Leisure and Recreation
- + Library
- + Lifeboat Station
- Opticians
- + Pharmacy
- School

0 45 90 180 Metres

Reproduced from Ordnance Survey digital map data © Crown copyright 2019. All rights reserved. Licence number 100031673. © Crown copyright material is reproduced with the permission of Land Registry under delegated authority from the Controller of HMSO.

This material was last updated in 2019 and may not be copied, distributed, sold or published without the formal permission of Land Registry. Only an official copy of a title plan or register obtained from the Land Registry may be used for legal or other official purposes. May contain public sector information licensed under the Open Government Licence v3.0.



Infrastructure Planning (Applications: Prescribed Forms and Procedure) Regulations 2009 - Regulation 5(2)(i)

2	24/08/2020	AH	Second Issue	DL	VB
1	11/11/2019	JT	First Issue	KH	MM
REV	DATE	BY	DESCRIPTION	CHK	APP

DRAWING STATUS: FINAL

WSP House, 70 Chancery Lane, London, WC2A 1AF, UK
T: +44 (0) 202 714 6000
wsp.com

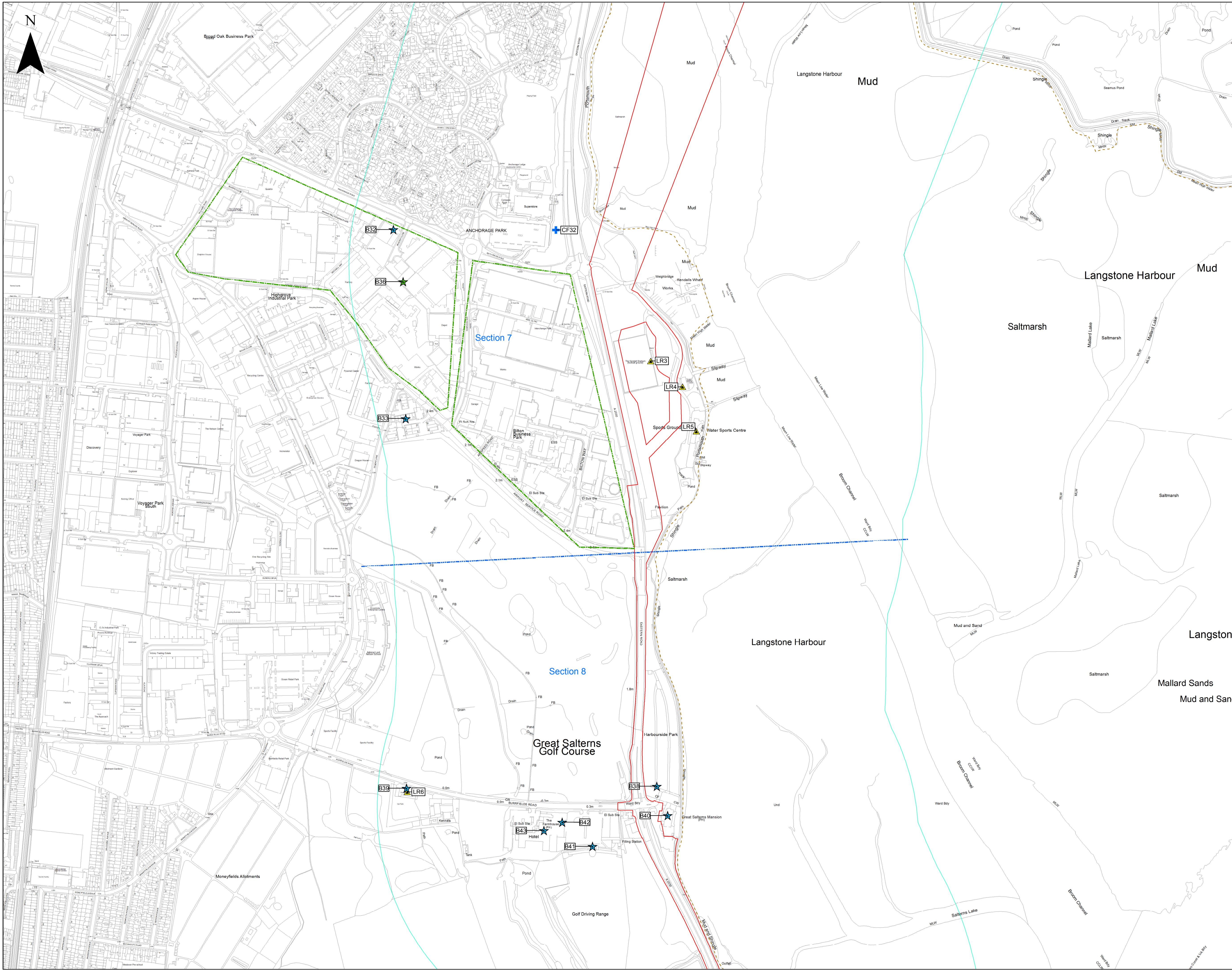
CLIENT:

PROJECT: AQUIND Interconnector

TITLE: **Figure 25.1**
Socio-Economic Receptors within 500 m of the Proposed Development
Sheet 6 of 9

SCALE AT: 1:3,500	CHECKED: DL	APPROVED: VB
PROJECTED: EN020022	DESIGNED: AH	DATE: 24/08/2020
DRAWING NO: EN020022-ES-25.1-Sheet6	REVNO: 02	

© WSP UK Ltd

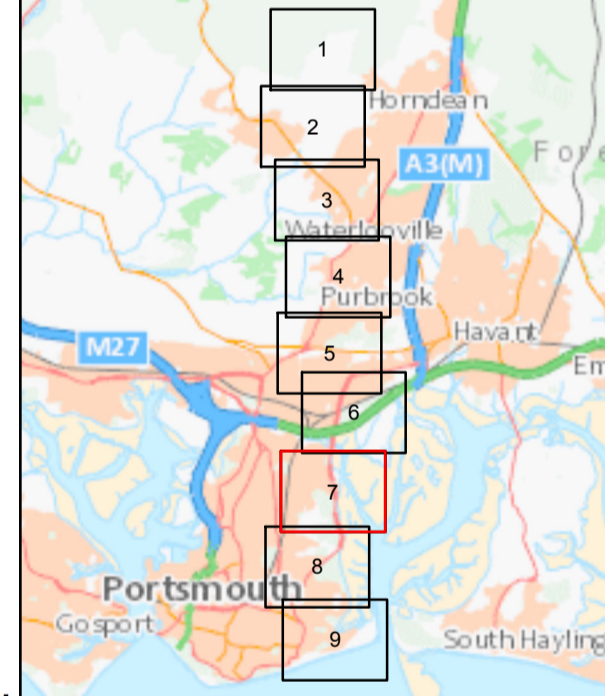


Key

- Order Limits
- 500m Buffer
- Sections
- Local Authority Boundary
- ★ Business
- ★ Multiple Businesses
- Area of multiple businesses
- + Ambulance Station
- + Care Home
- + Cemetery
- + Church
- Community Centre
- Dental Practices
- Eyecare
- Fire Station
- + GP
- + GP or Health Facility
- + Hospitals
- + Leisure and Recreation
- + Library
- + Lifeboat Station
- + Opticians
- + Pharmacy
- School

0 45 90 180 Metres

Reproduced from Ordnance Survey digital map data © Crown copyright 2019. All rights reserved. Licence number 100031673. © Crown copyright material is reproduced with the permission of Land Registry under delegated authority from the Controller of HMSO. This material was last updated in 2019 and may not be copied, distributed, sold or published without the formal permission of Land Registry. Only an official copy of a title plan or register obtained from the Land Registry may be used for legal or other official purposes. May contain public sector information licensed under the Open Government Licence v3.0.



Infrastructure Planning (Applications: Prescribed Forms and Procedure) Regulations 2009 - Regulation 5(2)(i)

2	24/08/2020	AH	Second Issue	DL	VB
1	11/11/2019	JT	First Issue	KH	MM
REV	DATE	BY	DESCRIPTION	CHK	APP

DRAWING STATUS: FINAL


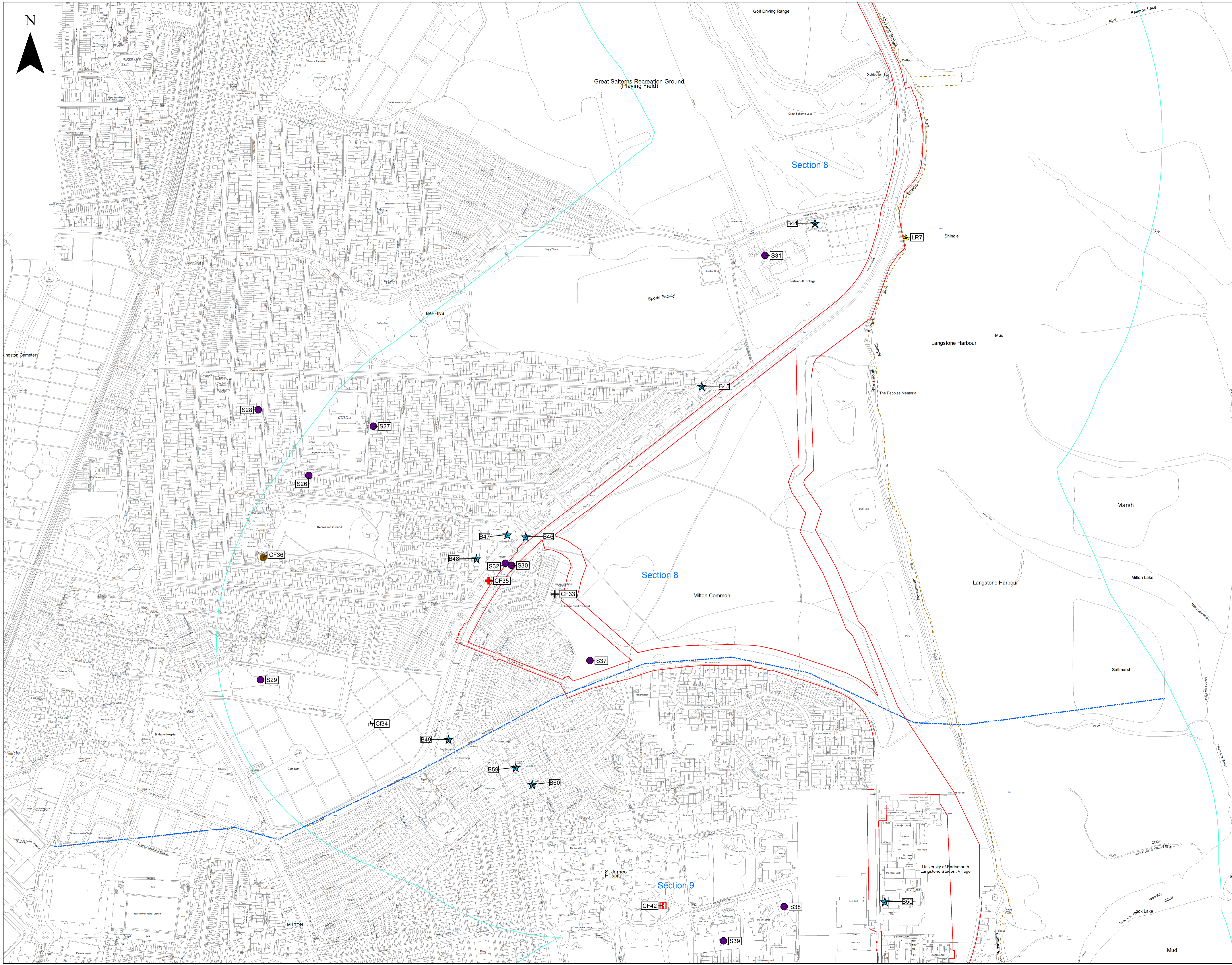


CLIENT: AQUIND Interconnector


TITLE: Figure 25.1 Socio-Economic Receptors within 500 m of the Proposed Development
Sheet 7 of 9

SCALE AT: 1:3,500	CHECKED: DL	APPROVED: VB
PROJECTED: EN020022	DESIGNED: AH	DATE: 24/08/2020
DRAWING NO: EN020022-ES-25.1-Sheet7	REV NO: 02	

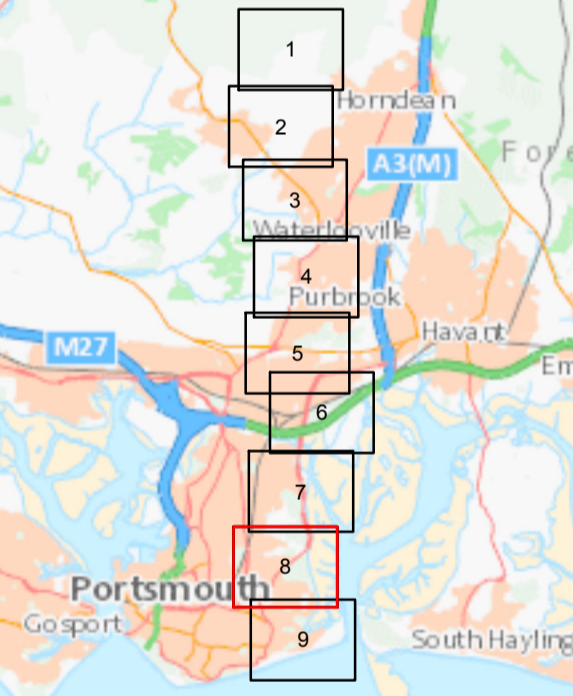
© WSP UK Ltd



- Key**
- Order Limits
 - 500m Buffer
 - Sections
 - Local Authority Boundary
 - ★ Business
 - ★ Multiple Businesses
 - Area of multiple businesses
 - + Ambulance Station
 - + Care Home
 - + Cemetery
 - + Church
 - Community Centre
 - Dental Practices
 - Eyecare
 - Fire Station
 - + GP
 - + GP or Health Facility
 - + Hospitals
 - ▲ Leisure and Recreation
 - + Library
 - + Lifeboat Station
 - Opticians
 - + Pharmacy
 - School



Reproduced from Ordnance Survey digital map data © Crown copyright 2019. All rights reserved. Licence number 100031673. © Crown copyright material is reproduced with the permission of Land Registry under delegated authority from the Controller of HMSO. This material was last updated in 2019 and may not be copied, distributed, sold or published without the formal permission of Land Registry. Only an official copy of a title plan or register obtained from the Land Registry may be used for legal or other official purposes. May contain public sector information licensed under the Open Government Licence v3.0.



Infrastructure Planning (Applications: Prescribed Forms and Procedure) Regulations 2009 - Regulation 5(2)(i)

2	24/08/2020	AH	Second Issue	DL	VB
1	11/11/2019	JT	First Issue	KH	MM
REV	DATE	BY	DESCRIPTION	CHK	APP

DRAWING STATUS: FINAL

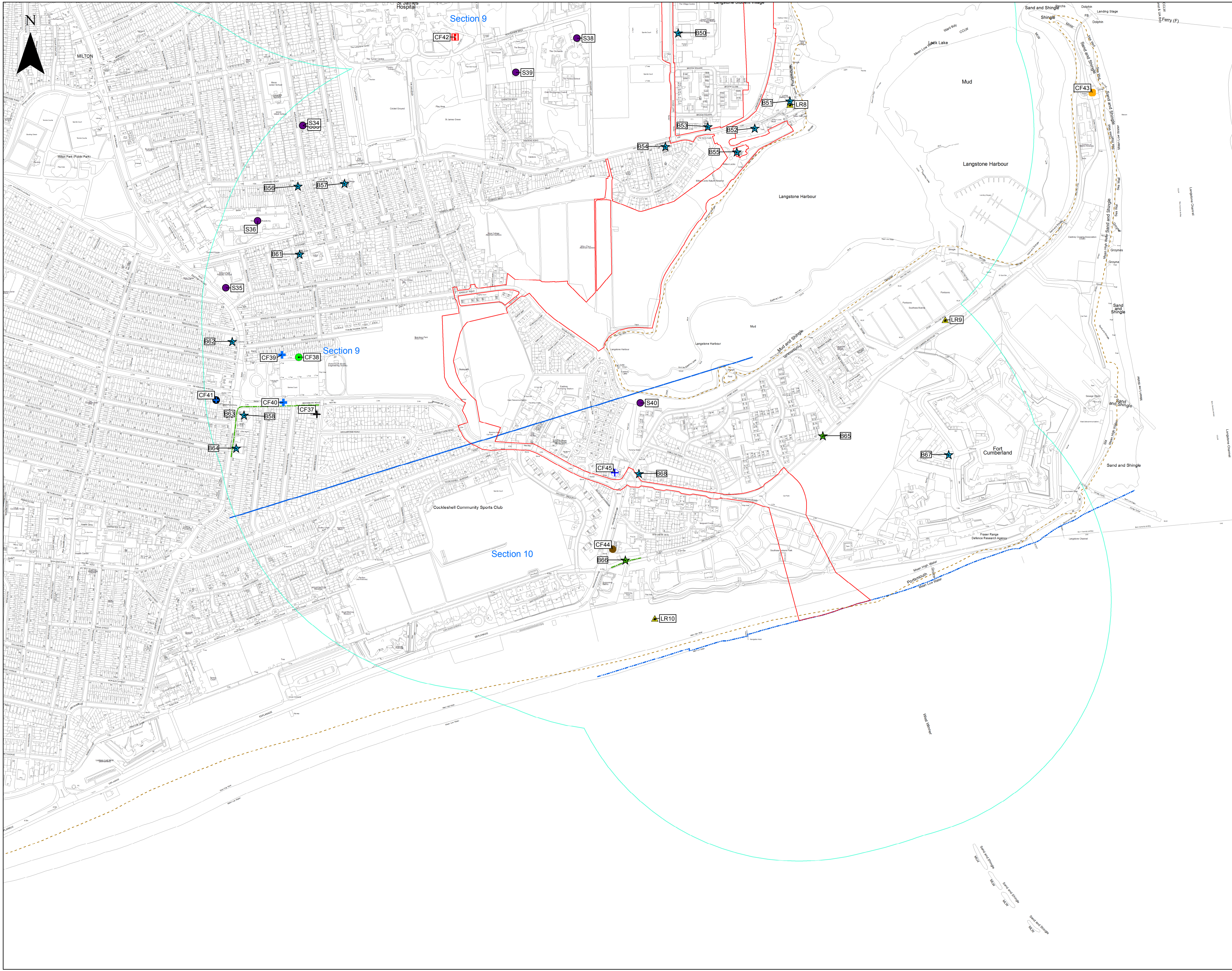


CLIENT: AQUIND Interconnector

TITLE: Figure 25.1 Socio-Economic Receptors within 500 m of the Proposed Development
Sheet 8 of 9

SCALE AT 1:3,500	CHECKED DL	APPROVED VB
PROJECT EN020022	DESIGNED AH	DATE 24/08/2020
DRAWING NO EN020022-ES-25.1-Sheet8	REVNO 02	

© WSP UK Ltd

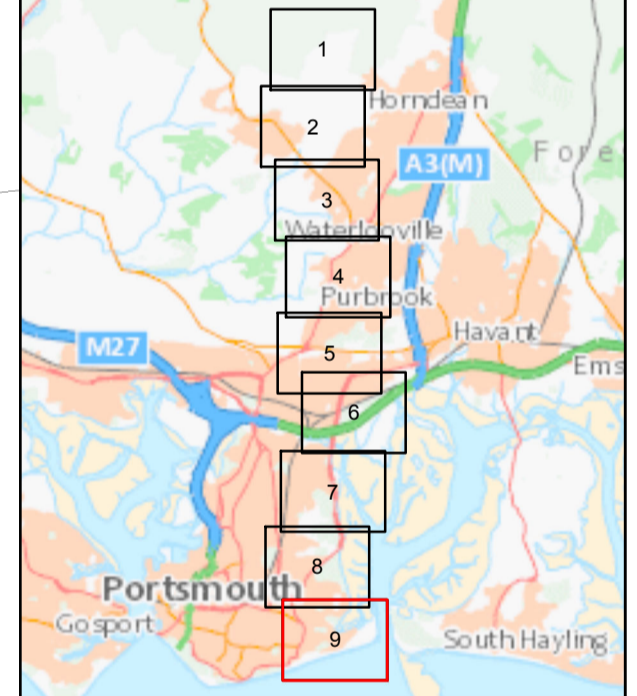


Key

- Order Limits
- 500m Buffer
- Local Authority Boundary
- ★ Business
- ★ Multiple Businesses
- Area of multiple businesses
- + Ambulance Station
- + Care Home
- + Cemetery
- + Church
- + Community Centre
- + Dental Practices
- + Eyecare
- + Fire Station
- + GP
- + GP or Health Facility
- + Hospitals
- + Leisure and Recreation
- + Library
- + Lifeboat Station
- + Opticians
- + Pharmacy
- + School



Reproduced from Ordnance Survey digital map data © Crown copyright 2019. All rights reserved. Licence number 100031673. © Crown copyright material is reproduced with the permission of Land Registry under delegated authority from the Controller of HMSO. This material was last updated in 2019 and may not be copied, distributed, sold or published without the formal permission of Land Registry. Only an official copy of a title plan or register obtained from the Land Registry may be used for legal or other official purposes. May contain public sector information licensed under the Open Government Licence v3.0.



Infrastructure Planning (Applications: Prescribed Forms and Procedure) Regulations 2009 - Regulation 5(2)(i)

REV	DATE	BY	DESCRIPTION	CHK	APP.
2	24/08/2020	AH	Second Issue	DL	VB
1	11/11/2019	JT	First Issue	KH	MM

DRAWING STATUS: FINAL

WSP House, 70 Chancery Lane, London, WC2A 1AF, UK
T: +44 (0) 202 714 6000
wsp.com

CLIENT:

PROJECT: AQUIND Interconnector

TITLE: **Figure 25.1**
Socio-Economic Receptors within 500 m of the Proposed Development
Sheet 9 of 9

SCALE AT:	CHECKED:	APPROVED:
1:3,500	DL	VB
PROJECT NO:	DESIGNED:	DATE:
EN020022	AH	24/08/2020
DRAWING NO:	BY:	REV NO:
EN020022-ES-25.1-Sheet9		02